

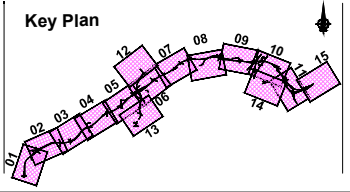
San áiríúmh tá sonraíocht Shuirbhíreachtú Ordnáis Éireann arna aistriúgeadh fíúf Cheadúnas OSI Uimh. 2010/18CCMA/Comhairle Contae na Gaillimhe. Sárúilom aistriúgeadh neamhdáraithe cóipeacht Shuirbhíreachtú Ordnáis Éireann agus Rialtas na hÉireann. © Suirbhíreachtú Ordnáis Éireann, 2010.

© Suirbhíreachtú Ordnáis Éireann. Gach ceart ar chosaint. Uimhir cheadúnais 2010/18CCMA/Comhairle Contae na Gaillimhe.

Includes Ordnance Survey Ireland data reproduced under OSI Licence number 2010/18CCMA/Galway County Council. Unauthorised reproduction infringes Ordnance Survey Ireland and Government of Ireland copyright. © Ordnance Survey Ireland, 2010.

© Ordnance Survey Ireland. All rights reserved. Licence number 2010/18CCMA/Galway County Council.

Clients



Consultant

Corporate House
City East Business Park
Ballybrit, Galway, Ireland.

Tel +353 (0)91 460675
www.N6GalwayCity.ie
www.arup.ie

Job Title
N6 Galway City Ring Road

Scale
1:20,000 @ A1 , 1:40,000 @ A3

Date:
February 2018

Issue	Date	By	Chkd	Appd
I2	12/03/2018	KJ	HK	EMC
I1	22/02/2018	KJ	JC	EMC

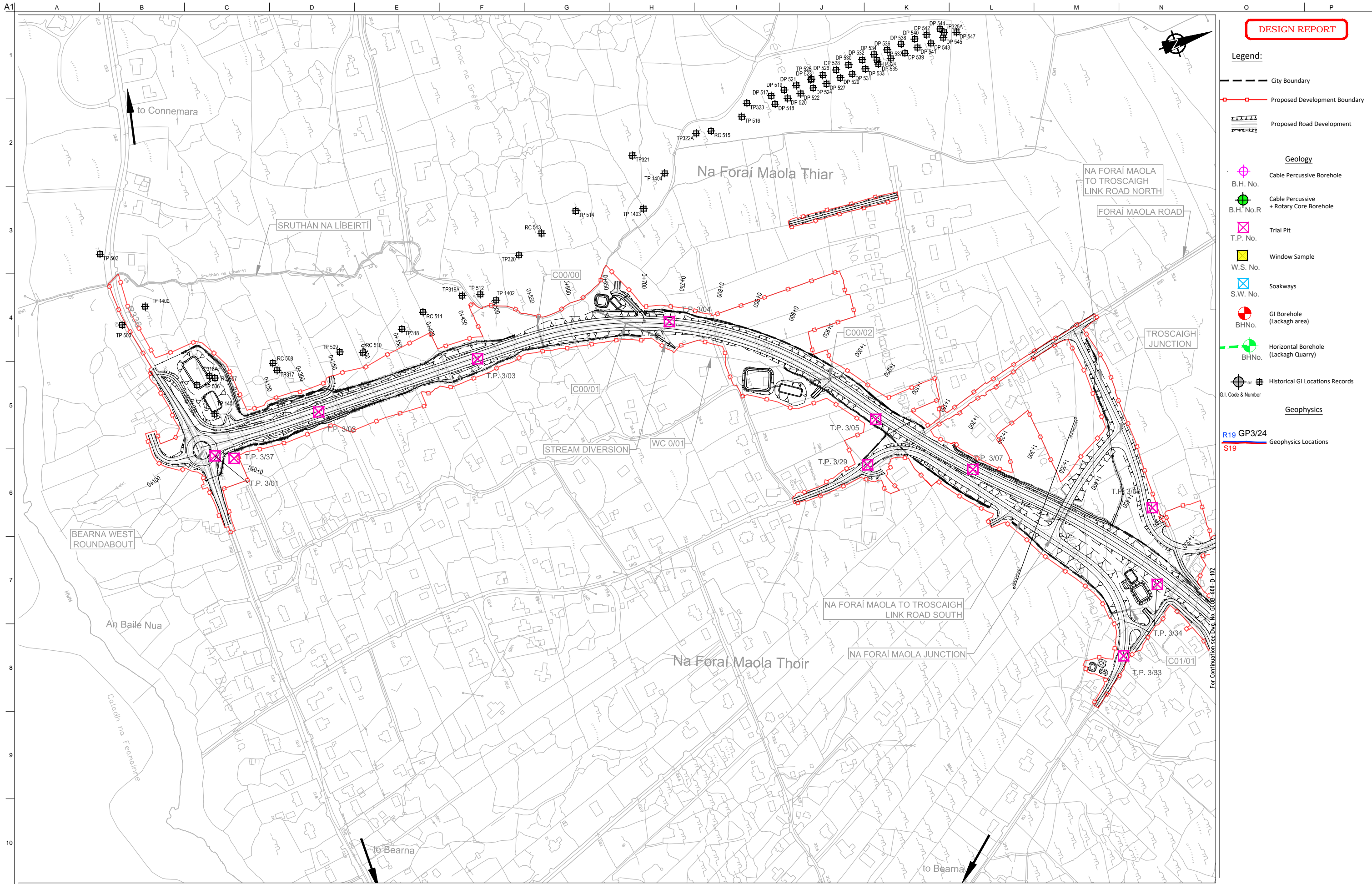
Drawing Title
Preliminary GI Locations Plan

Key Plan
Drawing Status
For Information

Job No
233985

Drawing No
GCOB-600-D-100

Issue
12



DESIGN REPORT

Legend:

- City Boundary
- Proposed Development Boundary
- Proposed Road Development
- Geology**
- Cable Percussive Borehole
B.H. No.
- Cable Percussive + Rotary Core Borehole
B.H. No./R
- Trial Pit
T.P. No.
- Window Sample
W.S. No.
- Soakways
S.W. No.
- GI Borehole (Lackagh area)
BHN.
- Horizontal Borehole (Lackagh Quarry)
BHN.
- Historical GI Locations Records
GI Code & Number
- Geophysics**
- R19 GP3/24 Geophysics Locations
- S19 Geophysics Locations

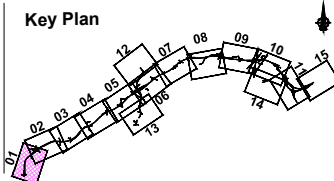
Son áirneamh tá sonraíocht Shuirbhéireacht Orlánais Éireann arna aistriú go dtí físeán Chaidéas OSI Uimh. 2010/18CCMA/Comhairle Contae na Gaillimhe. Sáráilom aistriú go dtí neamhdáraithe cóipeacht Shuirbhéireacht Orlánais Éireann agus Rialtas na hÉireann. © Shuirbhéireacht Orlánais Éireann, 2010.

© Shuirbhéireacht Orlánais Éireann. Gach ceart ar chosaint. Uimhir cheadúnais 2010/18CCMA/Comhairle Contae na Gaillimhe.

Includes Ordnance Survey Ireland data reproduced under OSI Licence number 2010/18CCMA/Galway County Council. Unauthorised reproduction infringes Ordnance Survey Ireland and Government of Ireland copyright. © Ordnance Survey Ireland, 2010.

© Ordnance Survey Ireland. All rights reserved. Licence number 2010/18CCMA/Galway County Council.

Clients



Consultant

Corporate House
City East Business Park
Ballybrit, Galway, Ireland.

Tel +353 (0)91 460675
www.N6GalwayCity.ie
www.arup.ie

Job Title
N6 Galway City Ring Road

Scale
1:5000 @ A3

Date:
February 2018

11	22/02/2018	KJ	JC	EMC
Issue	Date	By	Chkd	Appd

Drawing Title
Preliminary GI Locations Plan













Sheet 1 of 15

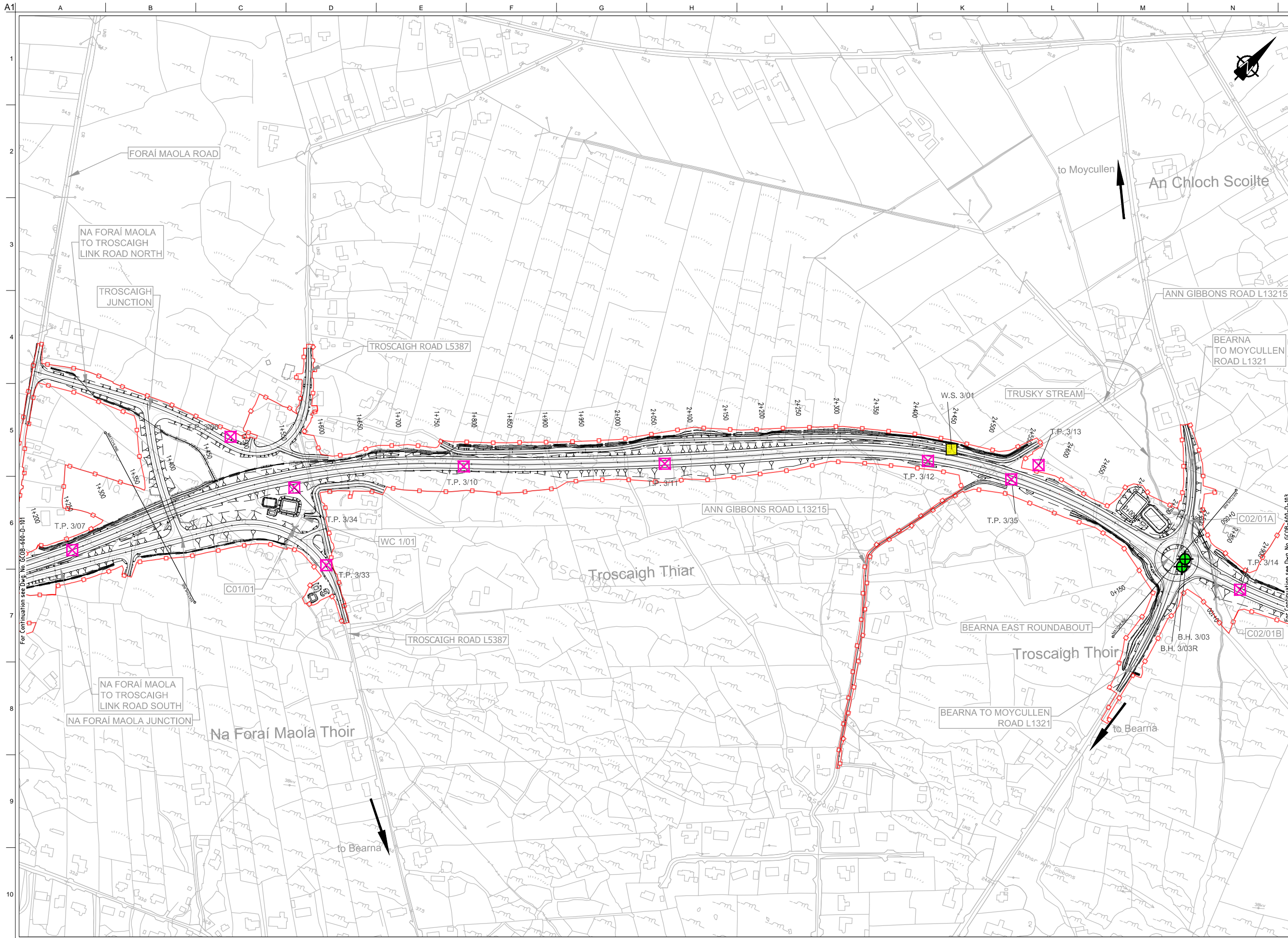
Drawing Status
For Information

Job No 233985	Drawing No GCOB-600-D-101	Issue 11
-------------------------	-------------------------------------	--------------------

DESIGN REPORT

Legend:

-  City Boundary
-  Proposed Development Boundary
-  Proposed Road Development
- Geology**
-  Cable Percussive Borehole
B.H. No.
-  Cable Percussive + Rotary Core Borehole
B.H. No./R
-  Trial Pit
T.P. No.
-  Window Sample
W.S. No.
-  Soakways
S.W. No.
-  GI Borehole (Lackagh area)
B.H.No.
-  Horizontal Borehole (Lackagh Quarry)
B.H.No.
-  Historical GI Locations Records
GI Code & Number
- Geophysics**
-  R19 GP3/24 Geophysics Locations
S19



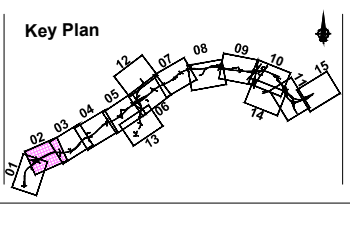
Son áireamh tá sonraíocht Shuirbhéireacht Ordnáis Éireann arna aistriú go dtailíú físe Chreatnais OSI Uimh. 2010/18CCMA/Comhairle Contae na Gaillimhe. Sáráilonn aistriú go dtailíú na cíoscheart Shuirbhéireacht Ordnáis Éireann agus Rialtas na hÉireann. © Suirbhéireacht Ordnáis Éireann, 2010.

© Suirbhéireacht Ordnáis Éireann. Gach ceart ar chosaint. Uimhir cheadnáis 2010/18CCMA/Comhairle Contae na Gaillimhe.


Includes Ordnance Survey Ireland data reproduced under OSI Licence number 2010/18CCMA/Galway County Council. Unauthorised reproduction infringes Ordnance Survey Ireland and Government of Ireland copyright. © Ordnance Survey Ireland, 2010.

© Ordnance Survey Ireland. All rights reserved. Licence number 2010/18CCMA/Galway County Council.

Clients

Consultant



Corporate House
City East Business Park
Ballybrit, Galway, Ireland.

Tel +353 (0)91 460675
www.NGalwayCity.ie
www.arup.ie

Job Title
N6 Galway City Ring Road

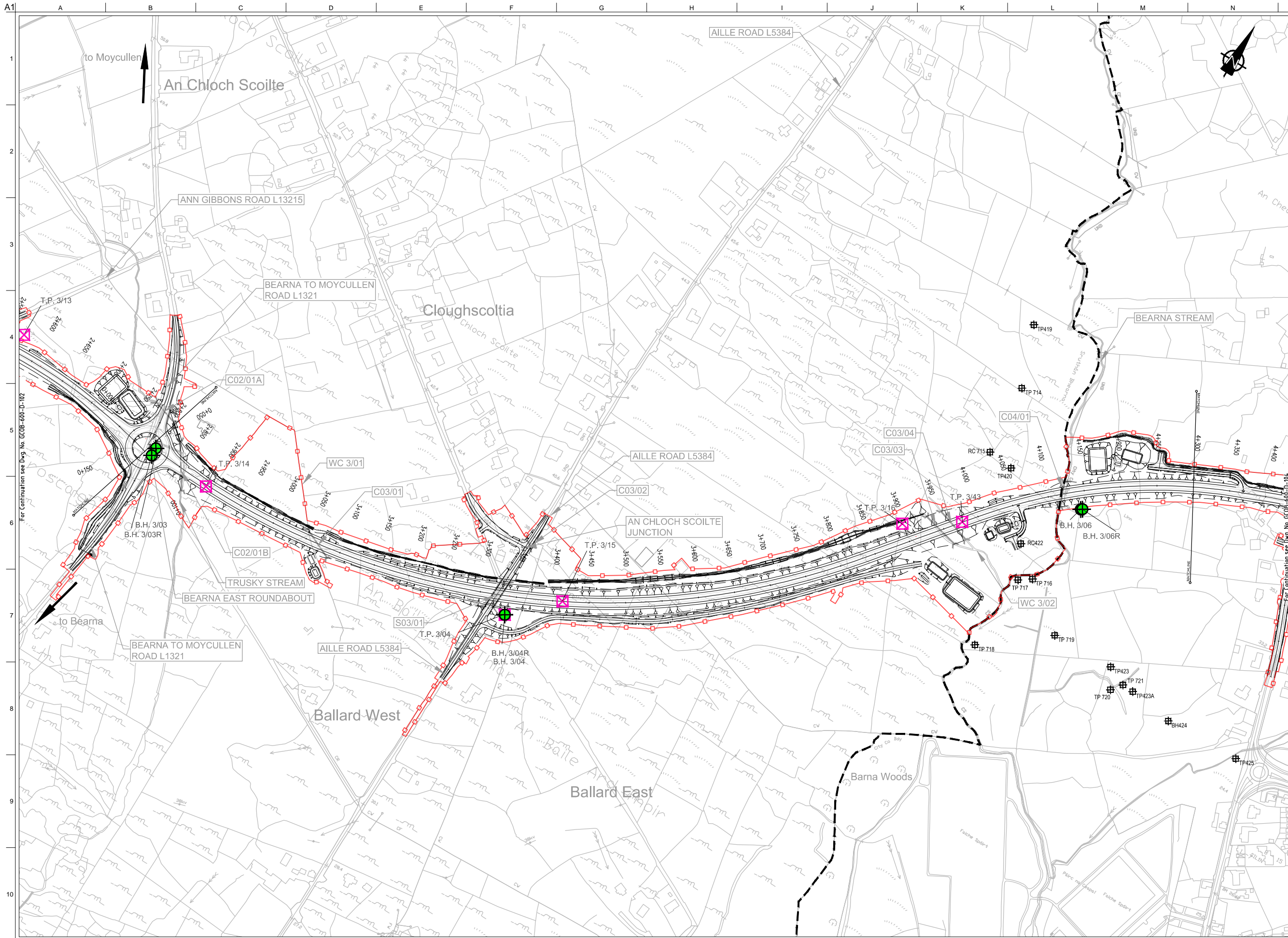
Scale
1:5000 @ A3

Date:
February 2018

Drawing Title Preliminary GI Locations Plan			
Sheet 2 of 15			
Drawing Status			
For Information			
Job No 233985	Drawing No GCOB-600-D-102	Issue	11
11	22/02/2018	KJ	JC
Issue	Date	By	Chkd
		EMC	Appd

DESIGN REPORT

- Legend:**
- City Boundary
 - Proposed Development Boundary
 - Proposed Road Development
 - Geology**
 - Cable Percussive Borehole
 - Cable Percussive + Rotary Core Borehole
 - Trial Pit
 - Window Sample
 - Soakways
 - GI Borehole (Lackagh area)
 - Horizontal Borehole (Lackagh Quarry)
 - Historical GI Locations Records
 - G.I. Code & Number
 - Geophysics**
 - R19 GP3/24 Geophysics Locations
 - S19 Geophysics Locations



Son áiríamh tá sonraíocht Shuirbhíreachtú Ordnáis Éireann arna aistriú go dtí físeán OSI Uimh. 2010/18CCMA/Comhairle Contae na Gaillimhe. Sáráilonn aistriú go dtí físeán na cíoscheart Shuirbhíreachtú Ordnáis Éireann agus Rialtas na hÉireann. © Suirbhíreachtú Ordnáis Éireann, 2010.

© Suirbhíreachtú Ordnáis Éireann. Gach ceart ar chosaint. Uimhir cheadnáis 2010/18CCMA/Comhairle Contae na Gaillimhe.

Includes Ordnance Survey Ireland data reproduced under OSI Licence number 2010/18CCMA/Galway County Council. Unauthorised reproduction infringes Ordnance Survey Ireland and Government of Ireland copyright. © Ordnance Survey Ireland, 2010.

© Ordnance Survey Ireland. All rights reserved. Licence number 2010/18CCMA/Galway County Council.

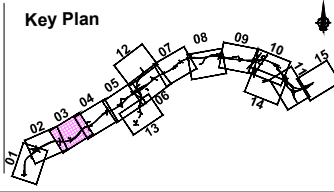
Clients

Comhairle Contae na Gaillimhe
Galway County Council

N6 Galway City Transport Project

An Roinn Iompair
Turasóireachta agus Spóirt

TIIP
Bonnagar Transport Éireann



Consultant

ARUP

Corporate House
City East Business Park
Ballybrit, Galway, Ireland.

Tel +353 (0)91 460675
www.N6GalwayCity.ie
www.arup.ie

Job Title
N6 Galway City Ring Road

Scale
1:5000 @ A3

Date:
February 2018

11	22/02/2018	KJ	JC	EMC
Issue	Date	By	Chkd	Appd

Drawing Title
Preliminary GI Locations Plan

Sheet 3 of 15

For Information

Job No	Drawing No	Issue
233985	GCOB-600-D-103	11

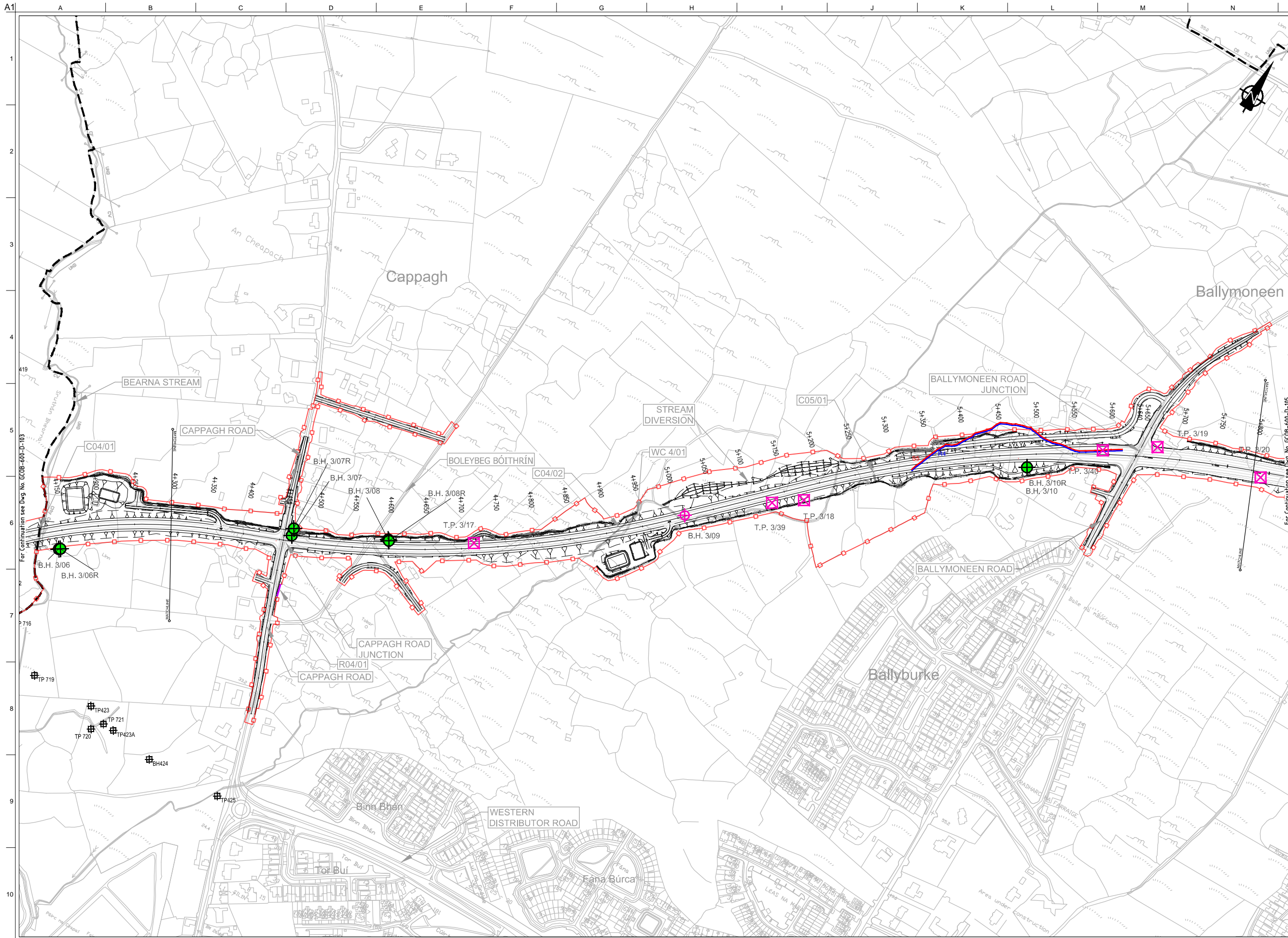
DESIGN REPORT

Legend:

- City Boundary
- Proposed Development Boundary
- Proposed Road Development
- Geology**
- Cable Percussive Borehole
B.H. No.
- Cable Percussive + Rotary Core Borehole
B.H. No./R
- Trial Pit
T.P. No.
- Window Sample
W.S. No.
- Soakways
S.W. No.
- GI Borehole (Lackagh area)
BHN.
- Horizontal Borehole (Lackagh Quarry)
BHN.
- Historical GI Locations Records
G.I. Code & Number

Geophysics

- R19 GP3/24 Geophysics Locations
- S19



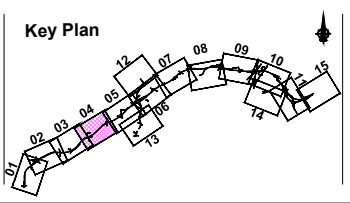
Son áiríamh tá sonraíocht Shuirbhíreachtú Ordnáis Éireann arna aistriú go dtí físeán Cheadúnas OSI Uimh. 2010/18CCMA/Comhairle Contae na Gaillimhe. Sárúil ar aistriú go dtí neamháráithe cóipeacht Shuirbhíreachtú Ordnáis Éireann agus Rialtas na hÉireann. © Suirbhíreachtú Ordnáis Éireann, 2010.

© Suirbhíreachtú Ordnáis Éireann. Gach ceart ar chosaint. Uimhir cheadúnais 2010/18CCMA/Comhairle Contae na Gaillimhe.

Includes Ordnance Survey Ireland data reproduced under OSI Licence number 2010/18CCMA/Galway County Council. Unauthorised reproduction infringes Ordnance Survey Ireland and Government of Ireland copyright. © Ordnance Survey Ireland, 2010.

© Ordnance Survey Ireland. All rights reserved. Licence number 2010/18CCMA/Galway County Council.

Clients



Consultant

Corporate House
City East Business Park
Ballybirr, Galway, Ireland.

Tel +353 (0)91 460675
www.N6GalwayCity.ie
www.arup.ie

Job Title
N6 Galway City Ring Road

Scale
1:5000 @ A3

Date:
February 2018

Issue	Date	By	Chkd	Appd
11	22/02/18	KJ	JC	EMC

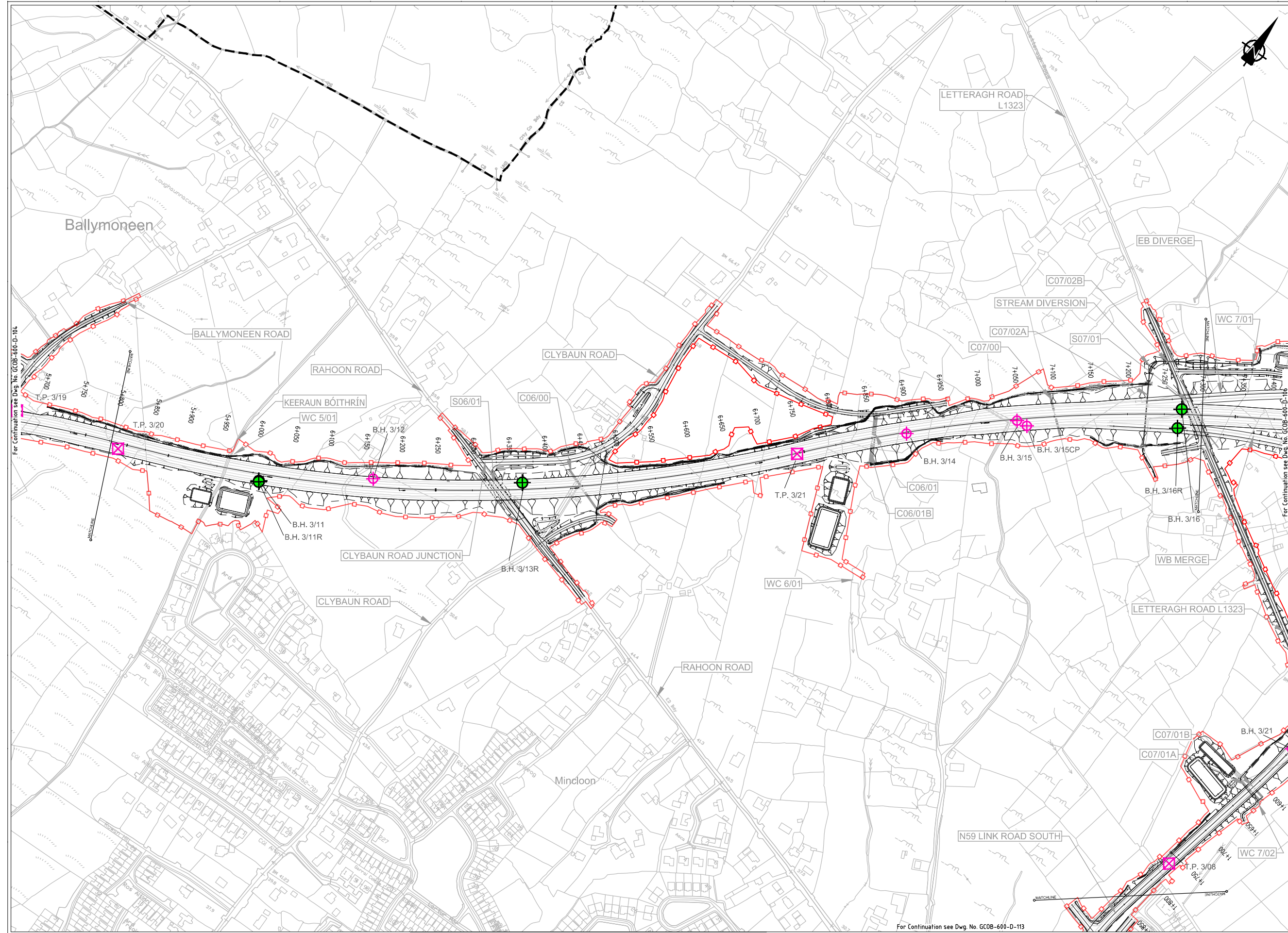
Drawing Title
Preliminary GI Locations Plan

Sheet 4 of 15

For Information

Job No 233985	Drawing No GCOB-600-D-104	Issue 11
-------------------------	-------------------------------------	--------------------

- Legend:**
- City Boundary
 - Proposed Development Boundary
 - Proposed Road Development
 - Geology**
 - Cable Percussive Borehole
 - Cable Percussive + Rotary Core Borehole
 - Trial Pit
 - Window Sample
 - Soakways
 - GI Borehole (Lackagh area)
 - Horizontal Borehole (Lackagh Quarry)
 - Historical GI Locations Records
 - Geophysics**
 - R19 GP3/24 Geophysics Locations
 - S19 Geophysics Locations



Sun áiríamh tá sonraíocht Shuirbhéireacht Ordánais Éireann arna aistriú go dtí físeán Ceoláras OSI Uimh. 2010/18CCMA/Comhairle Contae na Gaillimhe. Sáráilonn aistriú go dtí neamhdáiríocht cóipeacht Shuirbhéireacht Ordánais Éireann agus Rialtas na hÉireann. © Suirbhéireacht Ordánais Éireann, 2010.

© Suirbhéireacht Ordánais Éireann. Gach ceart ar chosaint. Uimhir cheadúnais 2010/18CCMA/Comhairle Contae na Gaillimhe.

Includes Ordnance Survey Ireland data reproduced under OSI Licence number 2010/18CCMA/Galway County Council. Unauthorised reproduction infringes Ordnance Survey Ireland and Government of Ireland copyright. © Ordnance Survey Ireland, 2010.

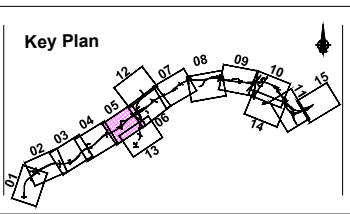
© Ordnance Survey Ireland. All rights reserved. Licence number 2010/18CCMA/Galway County Council.

Clients

Comhairle Chontae na Gaillimhe Galway County Council

An Roinn Iompair Turasóireachta agus Spóirt

TIIP



Consultant

Corporate House
City East Business Park
Ballybrit, Galway, Ireland.

Tel +353 (0)91 460675
www.N6GalwayCity.ie
www.arup.ie

Job Title
N6 Galway City Ring Road

Scale
1:5000 @ A3

Date
February 2018

Issue	Date	By	Chkd	Appd
11	22/02/2018	KJ	JC	EMC

Drawing Title
Preliminary GI Locations Plan

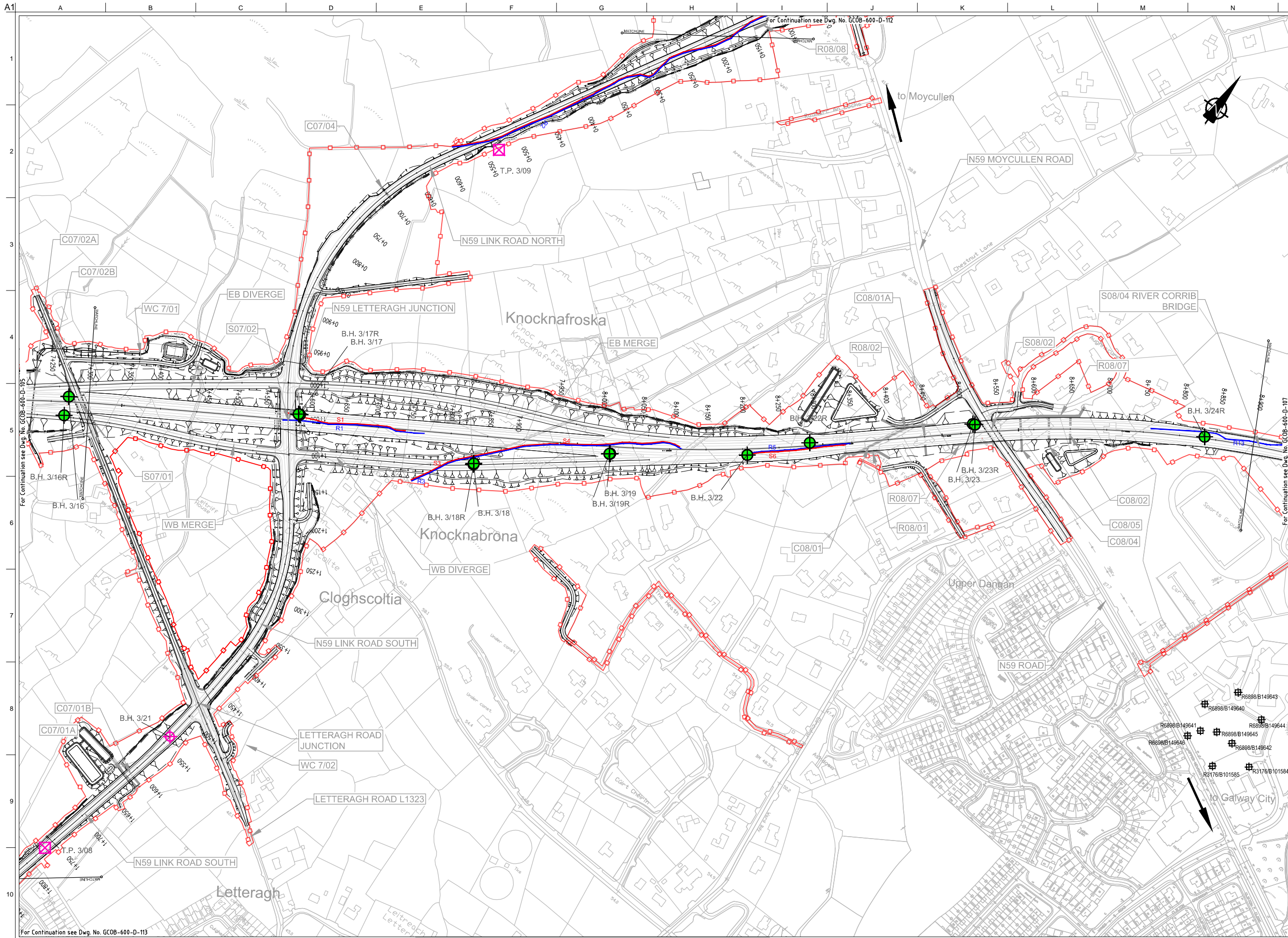
Sheet 5 of 15

Drawing Status
For Information

Job No 233985	Drawing No GCOB-600-D-105	Issue 11
-------------------------	-------------------------------------	--------------------

DESIGN REPORT

- Legend:**
- City Boundary
 - Proposed Development Boundary
 - Proposed Road Development
 - Geology**
 - Cable Percussive Borehole
 - Cable Percussive + Rotary Core Borehole
 - Trial Pit
 - Window Sample
 - Soakways
 - GI Borehole (Lackagh area)
 - Horizontal Borehole (Lackagh Quarry)
 - Historical GI Locations Records
 - Geophysics**
 - Geophysics Locations



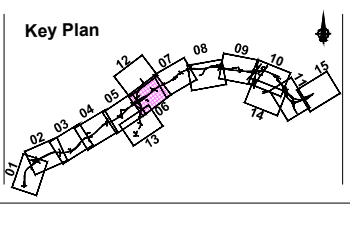
San áiríúmh tá sonraíocht Shuirbhéireacht Ordánais Éireann arna aistriúgeadh fíor Cheadúnas OSI Uimh. 2010/18CCMA/Comhairle Contae na Gaillimhe. Sárúilíon aistriúgeadh neamhdáraithe cóipeacht Shuirbhéireacht Ordánais Éireann agus Rialtas na hÉireann. © Suirbhéireacht Ordánais Éireann, 2010.

© Suirbhéireacht Ordánais Éireann. Gach ceart ar chosaint. Uimhir cheadúnais 2010/18CCMA/Comhairle Contae na Gaillimhe.

Includes Ordnance Survey Ireland data reproduced under OSI Licence number 2010/18CCMA/Galway County Council. Unauthorised reproduction infringes Ordnance Survey Ireland and Government of Ireland copyright. © Ordnance Survey Ireland, 2010.

© Ordnance Survey Ireland. All rights reserved. Licence number 2010/18CCMA/Galway County Council.

Clients



Consultant

Corporate House
City East Business Park
Ballybrit, Galway, Ireland.

Tel +353 (0)91 460675
www.N6GalwayCity.ie
www.arup.ie

Job Title
N6 Galway City Ring Road

Scale
1:5000 @ A3

Date:
February 2018

Issue	Date	By	Chkd	Appd
11	22/02/2018	KJ	JC	EMC

Drawing Title
Preliminary GI Locations Plan

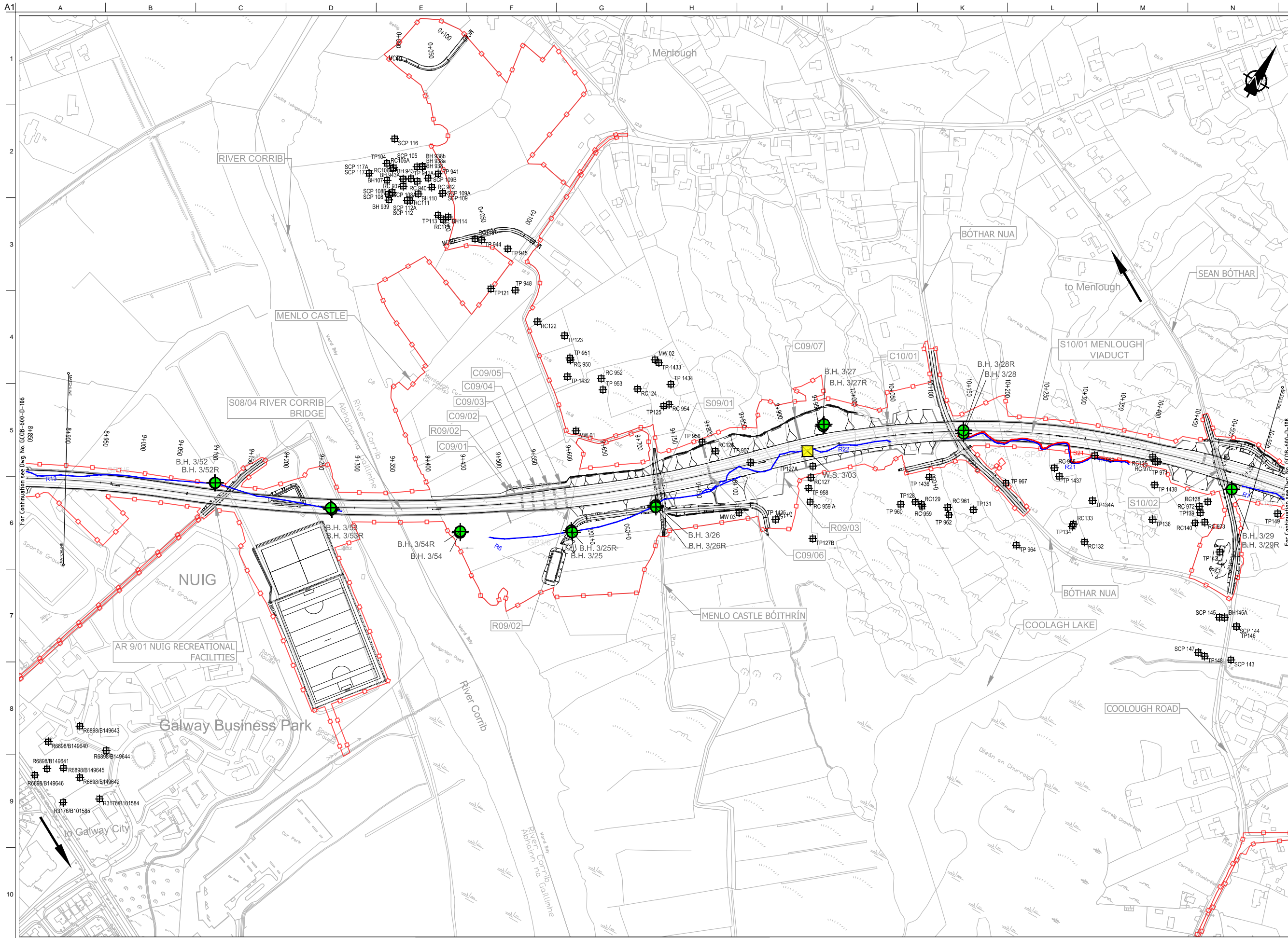
Sheet 6 of 15

Drawing Status
For Information

Job No 233985	Drawing No GCOB-600-D-106	Issue 11
-------------------------	-------------------------------------	--------------------

DESIGN REPORT

- Legend:**
- City Boundary
 - Proposed Development Boundary
 - Proposed Road Development
 - Geology**
 - Cable Percussive Borehole
 - Cable Percussive + Rotary Core Borehole
 - Trial Pit
 - Window Sample
 - Soakways
 - GI Borehole (Lackagh area)
 - Horizontal Borehole (Lackagh Quarry)
 - Historical GI Locations Records
 - Geophysics**
 - Geophysics Locations



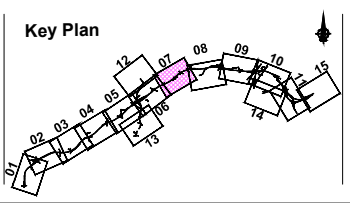
Son áiríamh tá sonraíocht Shuirbhíreachtóirí Ordánais Éireann arna aistriú go dtí físeán OSI Uimh. 2010/18CCMA/Comhairle Contae na Gaillimhe. Sáráilonn aistriú go dtí físeán na cópáiríocht Shuirbhíreachtóirí Ordánais Éireann agus Rialtas na hÉireann. © Suirbhíreachtóirí Ordánais Éireann, 2010.

© Suirbhíreachtóirí Ordánais Éireann. Gach ceart ar chosaint. Uimhir cheadúnais 2010/18CCMA/Comhairle Contae na Gaillimhe.

Includes Ordnance Survey Ireland data reproduced under OSI Licence number 2010/18CCMA/Galway County Council. Unauthorised reproduction infringes Ordnance Survey Ireland and Government of Ireland copyright. © Ordnance Survey Ireland, 2010.

© Ordnance Survey Ireland. All rights reserved. Licence number 2010/18CCMA/Galway County Council.

Clients



Consultant

Corporate House
City East Business Park
Ballybrit, Galway, Ireland.

Tel +353 (0)91 460675
www.NGalwayCity.ie
www.arup.ie

Job Title
N6 Galway City Ring Road

Scale
1:5000 @ A3

Date
February 2018

Issue	Date	By	Chkd	Appd
I2	12/03/2018	KJ	HK	EMC
I1	22/02/2018	KJ	JC	EMC

Drawing Title
Preliminary GI Locations Plan

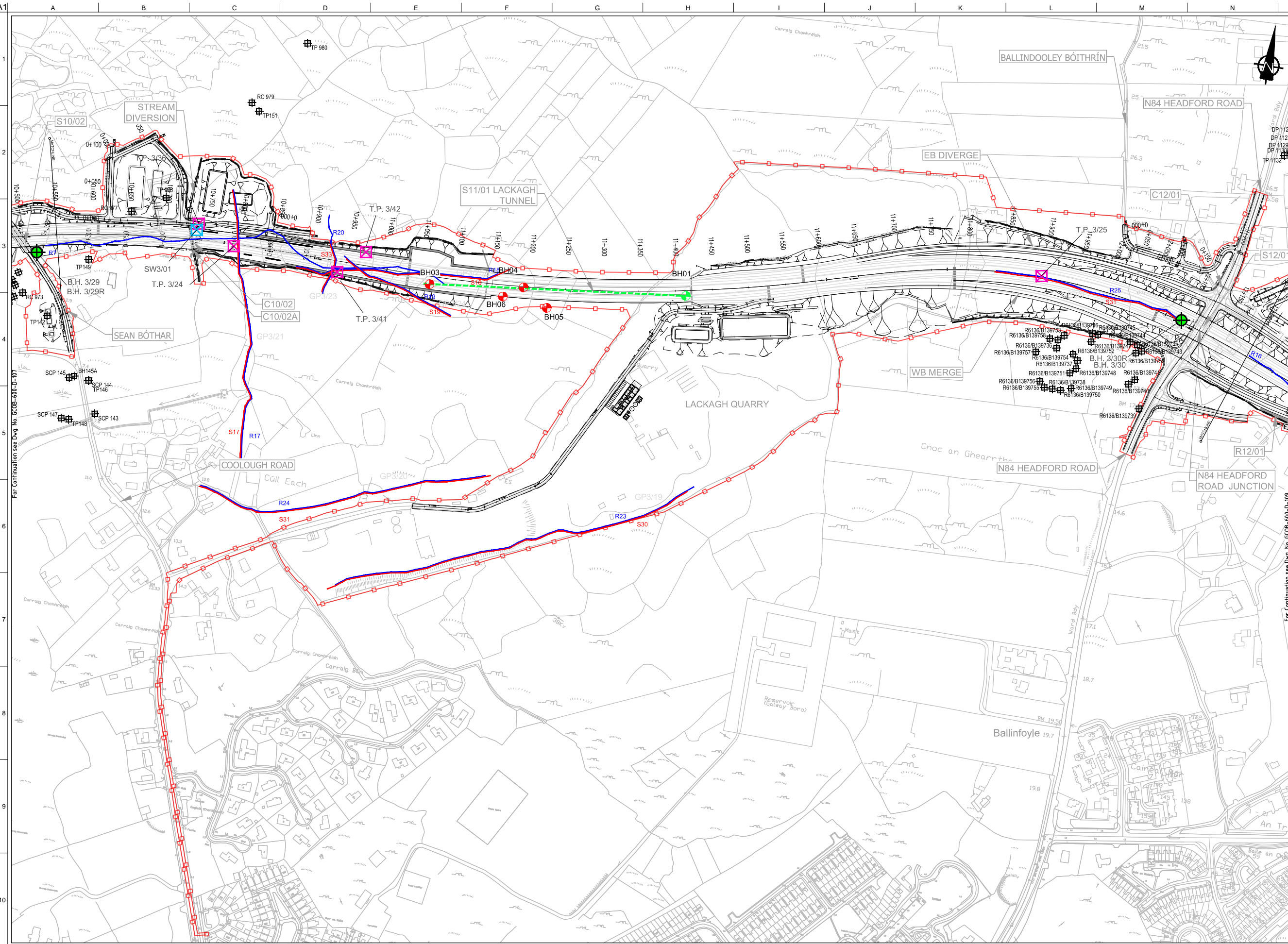
Sheet 7 of 15

Drawing Status
For Information

Job No 233985	Drawing No GCOB-600-D-107	Issue 12
-------------------------	-------------------------------------	--------------------

DESIGN REPORT

- Legend:**
- City Boundary
 - Proposed Development Boundary
 - Proposed Road Development
 - Geology**
 - Cable Percussive Borehole
 - Cable Percussive + Rotary Core Borehole
 - Trial Pit
 - Window Sample
 - Soakways
 - GI Borehole (Lackagh area)
 - Horizontal Borehole (Lackagh Quarry)
 - Historical GI Locations Records
 - Geophysics**
 - Geophysics Locations



Sun áirímh tá sonraíocht Shuirbhéireacht Ordánais Éireann arna aistriúchadh fíor Cheadúnas OSI Uimh. 2010/18CCMA/Comhairle Contae na Gaillimhe. Sárúil arna aistriúchadh neamhdáraithe cóipeacht Shuirbhéireacht Ordánais Éireann agus Rialtas na hÉireann. © Suirbhéireacht Ordánais Éireann, 2010.

© Suirbhéireacht Ordánais Éireann. Gach ceart ar chosaint. Uimhir cheadúnais 2010/18CCMA/Comhairle Contae na Gaillimhe.

Includes Ordnance Survey Ireland data reproduced under OSI Licence number 2010/18CCMA/Galway County Council. Unauthorised reproduction infringes Ordnance Survey Ireland and Government of Ireland copyright. © Ordnance Survey Ireland, 2010.

© Ordnance Survey Ireland. All rights reserved. Licence number 2010/18CCMA/Galway County Council.

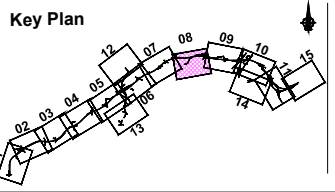
Clients

Comhairle Contae na Gaillimhe
Galway County Council

N6 Galway City Transport Project

An Roinn Iompair
Turasoireachta agus Spóirt

TIIP
Borradhair Iompair Éireann



Consultant

ARUP

Corporate House
City East Business Park
Ballybrit, Galway, Ireland.

Tel +353 (0)91 460675
www.N6GalwayCity.ie
www.arup.ie

Job Title
N6 Galway City Ring Road

Scale
1:5000 @ A3

Date:
February 2018

11	22/02/18	KJ	JC	EMC
Issue	Date	By	Chkd	Appd

Drawing Title
Preliminary GI Locations Plan

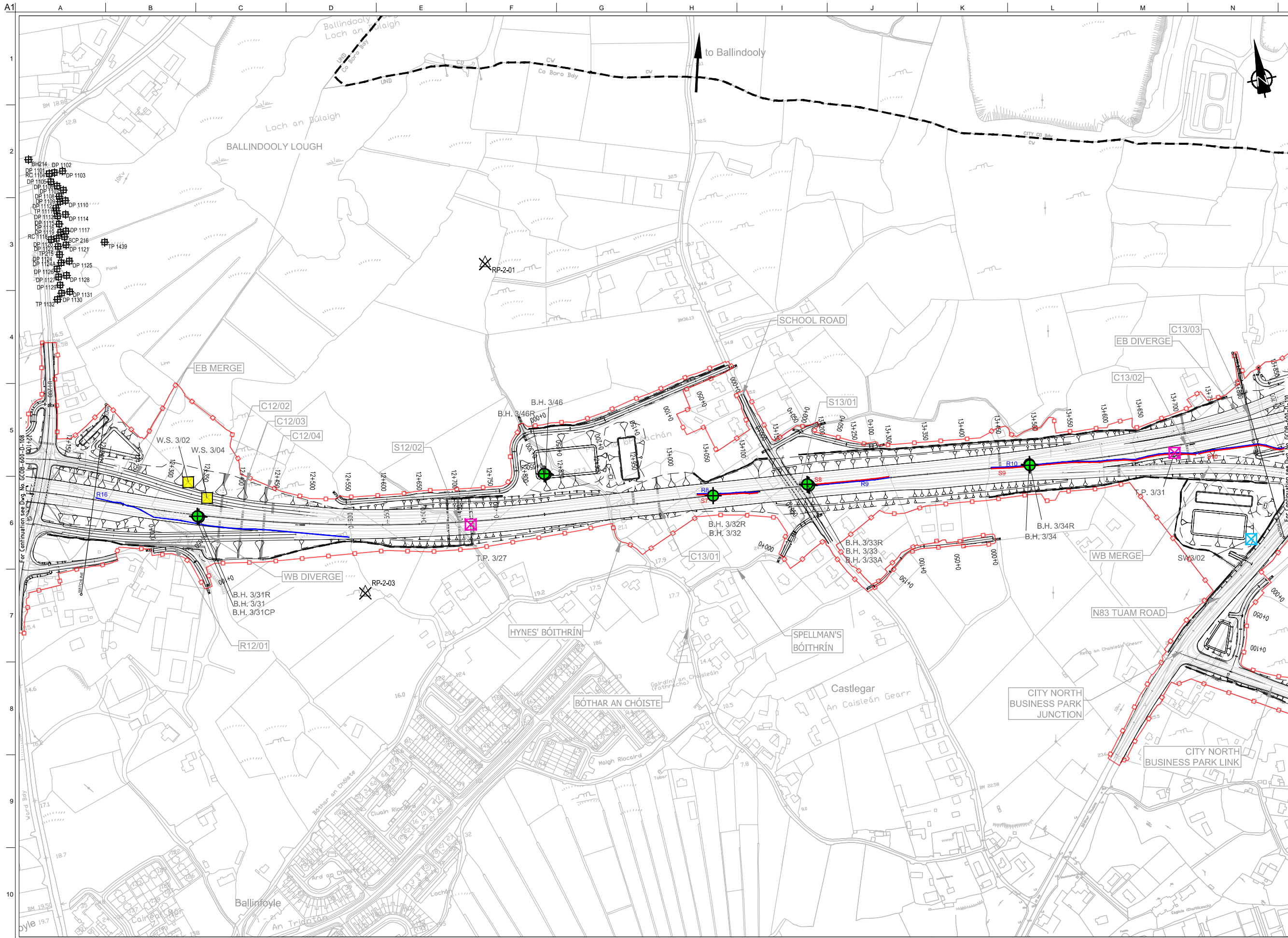
Sheet 8 of 15

For Information

Job No	Drawing No	Issue
233985	GCOB-600-D-108	11

DESIGN REPORT

- Legend:**
- City Boundary
 - Proposed Development Boundary
 - Proposed Road Development
 - Geology**
 - B.H. No.
 - Cable Percussive + Rotary Core Borehole
 - B.H. No.R
 - Trial Pit
 - T.P. No.
 - Window Sample
 - W.S. No.
 - Soakways
 - S.W. No.
 - GI Borehole (Lackagh area)
 - B.H.No.
 - Horizontal Borehole (Lackagh Quarry)
 - B.H.No.
 - Historical GI Locations Records
 - G.I. Code & Number
 - Geophysics**
 - R19 GP3/24
 - S19



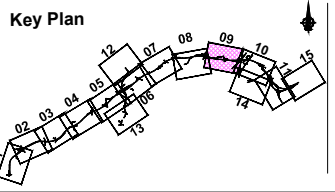
San áiríúmh tá sonraíocht Shuirbhéireacht Ordánais Éireann arna aistriú go dtailíú físe Chéadainn OSI Umb. 2010/18CCMA/Comhairle Contae na Gaillimhe. Sáráilonn aistriú go dtailíú neamhdáiríocht cíoscheart Shuirbhéireacht Ordánais Éireann agus Rialtas na hÉireann. © Suirbhéireacht Ordánais Éireann, 2010.

© Suirbhéireacht Ordánais Éireann. Gach ceart ar chosaint. Uimhir cheadainn 2010/18CCMA/Comhairle Contae na Gaillimhe.

Includes Ordnance Survey Ireland data reproduced under OSI Licence number 2010/18CCMA/Galway County Council. Unauthorised reproduction infringes Ordnance Survey Ireland and Government of Ireland copyright. © Ordnance Survey Ireland, 2010.

© Ordnance Survey Ireland. All rights reserved. Licence number 2010/18CCMA/Galway County Council.

Clients



Consultant

Corporate House
City East Business Park
Ballybrit, Galway, Ireland.

Tel +353 (0)91 460675
www.NGalwayCity.ie
www.arup.ie

Job Title
N6 Galway City Ring Road

Scale
1:5000 @ A3

Date:
February 2018

Issue	Date	By	Chkd	Appd
11	22/02/2018	KJ	JC	EMC

Drawing Title
Preliminary GI Locations Plan

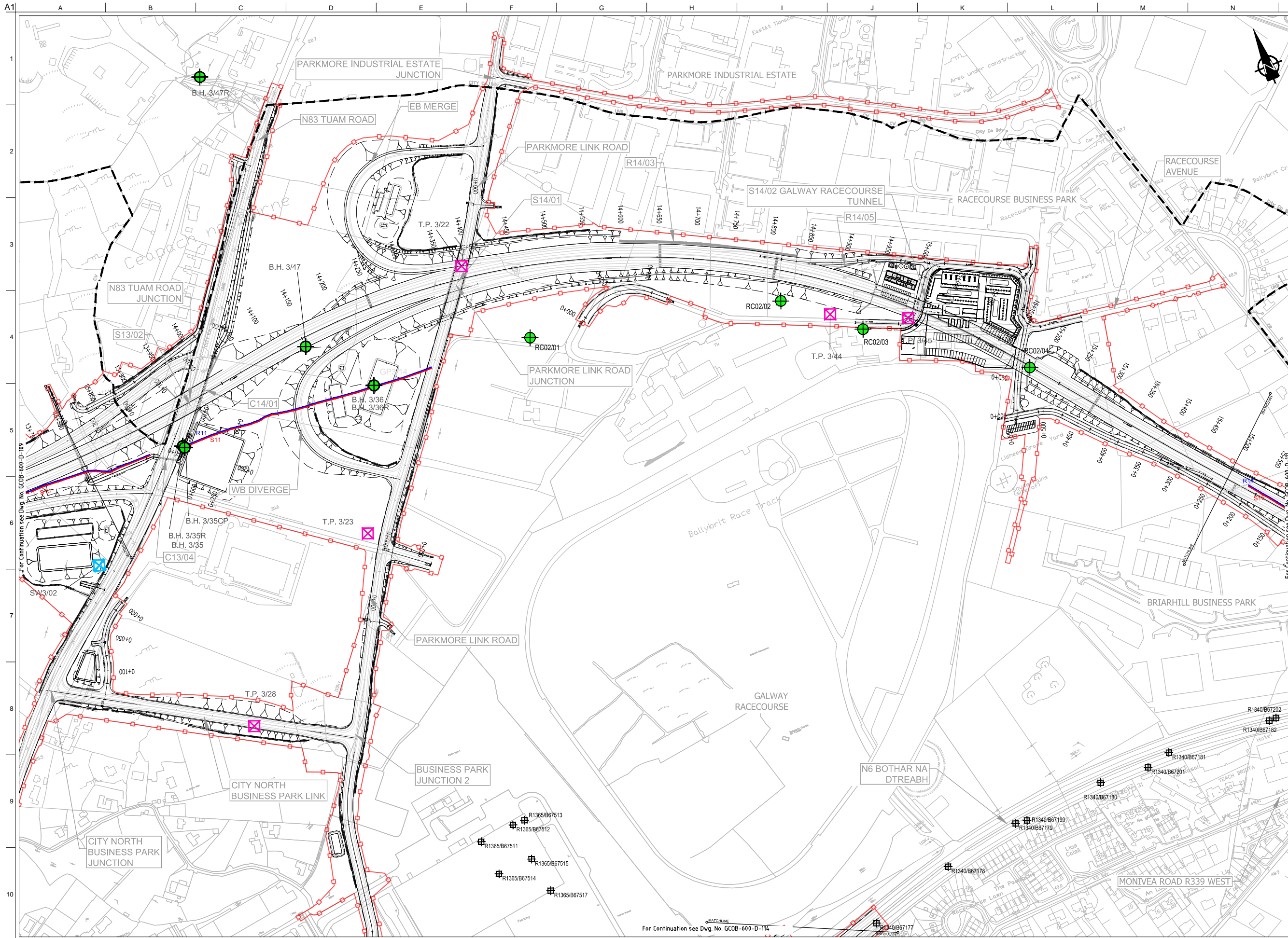
Sheet 9 of 15

Drawing Status
For Information

Job No 233985	Drawing No GCOB-600-D-109	Issue 11
-------------------------	-------------------------------------	--------------------

DESIGN REPORT

- Legend:**
- City Boundary
 - Proposed Development Boundary
 - Proposed Road Development
 - Geology**
 - Cable Percussive Borehole
 - Cable Percussive + Rotary Core Borehole
 - Trial Pit
 - Window Sample
 - Soakways
 - GI Borehole (Lackagh area)
 - Horizontal Borehole (Lackagh Quarry)
 - Historical GI Locations Records
 - G.I. Code & Number
 - Geophysics**
 - R19 GP3/24
 - S19



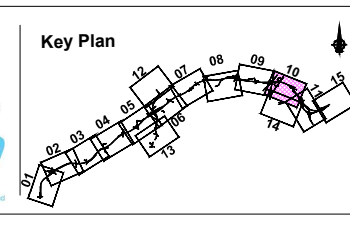
Son áirímh tá sonraíocht Shuirbhéireacht Ordnáis Éireann arna aistriú go dtí físeán OSI Uimh. 2010/18CCMA/Comhairle Contae na Gaillimhe. Sárúil na sonraíocht neamhdáiríochtí cíoscheart Shuirbhéireacht Ordnáis Éireann agus Rialtas na hÉireann. © Suirbhéireacht Ordnáis Éireann, 2010.

© Suirbhéireacht Ordnáis Éireann. Gach ceart ar chosaint. Uimhir cheadúnais 2010/18CCMA/Comhairle Contae na Gaillimhe.

Includes Ordnance Survey Ireland data reproduced under OSI Licence number 2010/18CCMA/Galway County Council. Unauthorised reproduction infringes Ordnance Survey Ireland and Government of Ireland copyright. © Ordnance Survey Ireland, 2010.

© Ordnance Survey Ireland. All rights reserved. Licence number 2010/18CCMA/Galway County Council.

Clients



Consultant

Corporate House
City East Business Park
Ballybrit, Galway, Ireland.

Tel +353 (0)91 460675
www.N6GalwayCity.ie
www.arup.ie

Job Title
N6 Galway City Ring Road

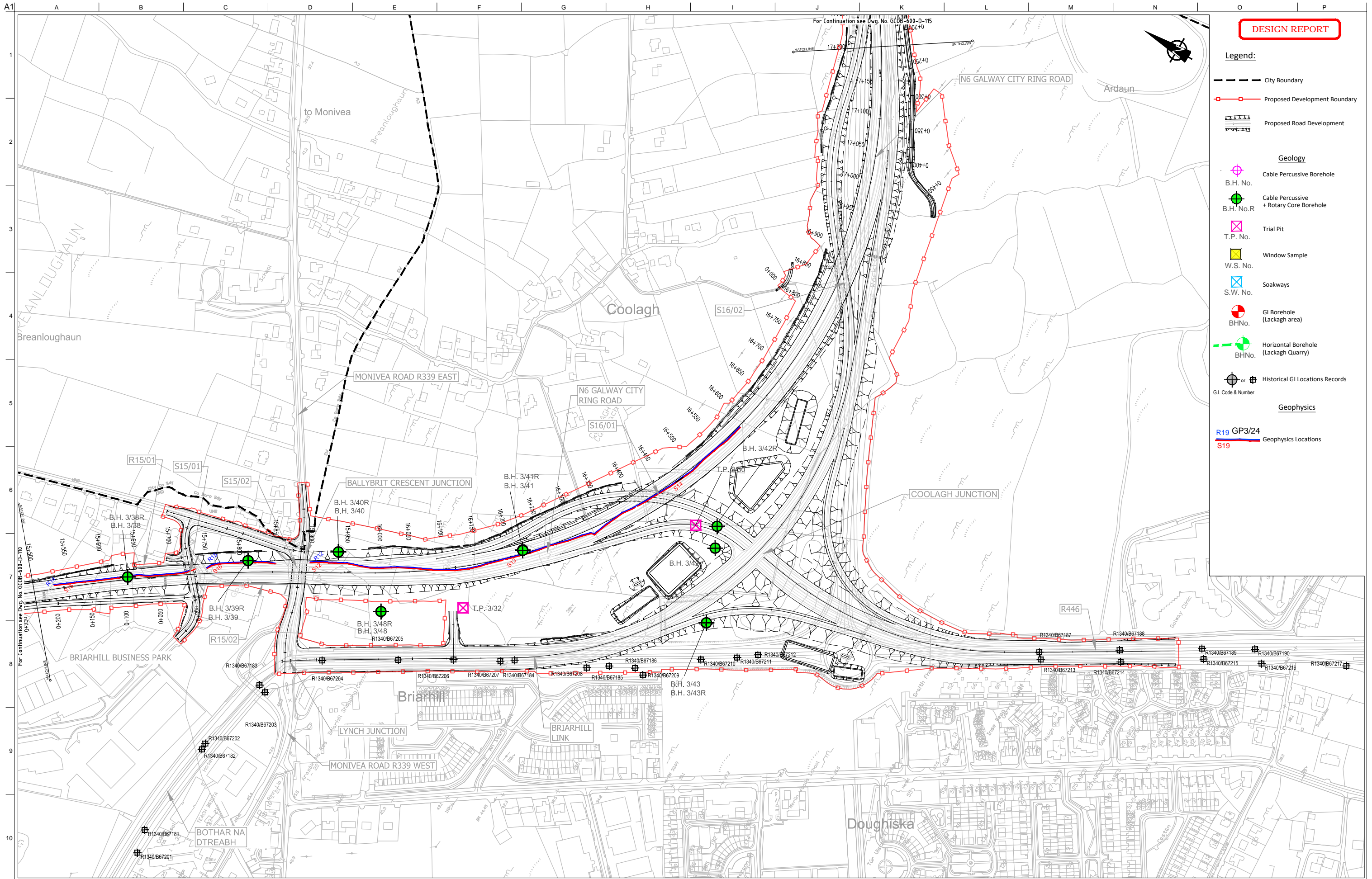
Scale
1:5000 @ A3

Date:
February 2018

Drawing Title Preliminary GI Locations Plan		Sheet 10 of 15	
Drawing Status		For Information	
Job No 233985	Drawing No GCOB-600-D-110	Issue	11

DESIGN REPORT

- Legend:**
- City Boundary
 - Proposed Development Boundary
 - Proposed Road Development
- Geology**
- Cable Percussive Borehole
 - Cable Percussive + Rotary Core Borehole
 - Trial Pit
 - Window Sample
 - Soakways
 - GI Borehole (Lackagh area)
 - Horizontal Borehole (Lackagh Quarry)
 - Historical GI Locations Records
- Geophysics**
- R19 GP3/24
 - S19 Geophysics Locations



Sun áiríonn sé sonraíocht Shairbhéireacht Ordnáis Éireann arna aistriú go dtí físeán Cheadúnaí OSI Uimh. 2010/18CCMA/Comhairle Contae na Gaillimhe. Sárú ar na aistriúcháin neamhdáiríochtí cóipeacht Shairbhéireacht Ordnáis Éireann agus Rialtas na hÉireann. © Sairbhéireacht Ordnáis Éireann, 2010.

© Sairbhéireacht Ordnáis Éireann. Gach ceart ar chosaint. Uimhir cheadúnaí 2010/18CCMA/Comhairle Contae na Gaillimhe.

Includes Ordnance Survey Ireland data reproduced under OSI Licence number 2010/18CCMA/Galway County Council. Unauthorised reproduction infringes Ordnance Survey Ireland and Government of Ireland copyright. © Ordnance Survey Ireland, 2010.

© Ordnance Survey Ireland. All rights reserved. Licence number 2010/18CCMA/Galway County Council.

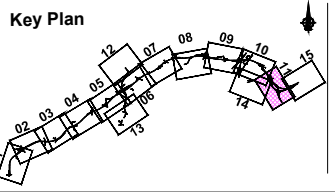
Clients

Comhairle Chontae na Gaillimhe
Galway County Council

Galway City Transport Project

An Roinn Iompair
Turasóireachta agus Spóirt

TIIP



Consultant

ARUP

Corporate House
City East Business Park
Ballybrit, Galway, Ireland.

Tel +353 (0)91 460675
www.N6GalwayCity.ie
www.arup.ie

Job Title
N6 Galway City Ring Road

Scale
1:5000 @ A3

Date:
February 2018

Issue	Date	By	Chkd	Appd
11	22/02/18	KJ	JC	EMC














Drawing Title
Preliminary GI Locations Plan
(End of Scheme)
Sheet 11 of 15

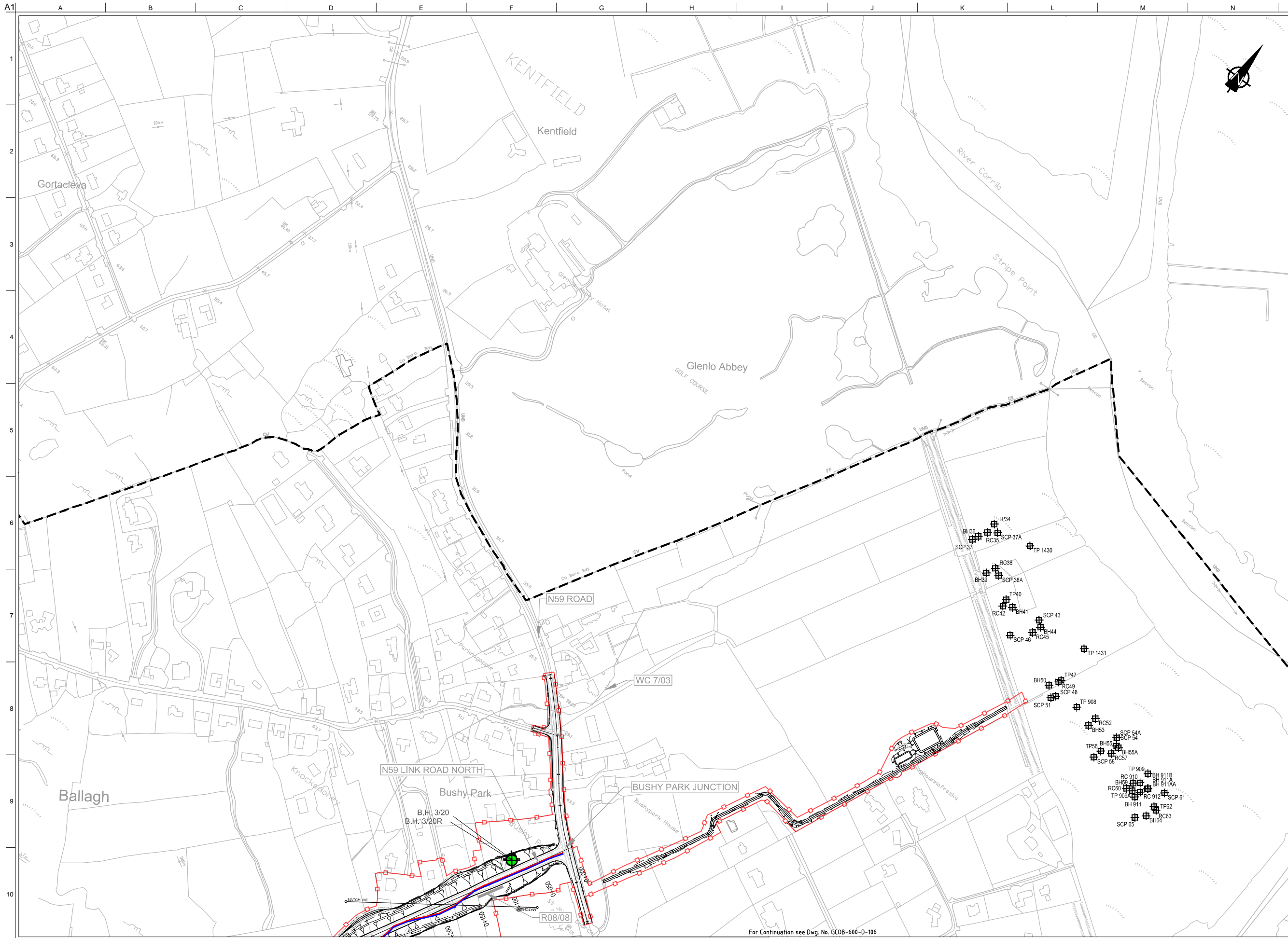
Drawing Status
For Information

Job No 233985	Drawing No GCOB-600-D-111	Issue 11
-------------------------	-------------------------------------	--------------------

DESIGN REPORT

Legend:

-  City Boundary
-  Proposed Development Boundary
-  Proposed Road Development
- Geology**
-  Cable Percussive Borehole
B.H. No.
-  Cable Percussive + Rotary Core Borehole
B.H. No./R
-  Trial Pit
T.P. No.
-  Window Sample
W.S. No.
-  Soakways
S.W. No.
-  GI Borehole (Lackagh area)
BHNo.
-  Horizontal Borehole (Lackagh Quarry)
BHNo.
-  Historical GI Locations Records
G.I. Code & Number
- Geophysics**
-  R19 GP3/24
-  S19



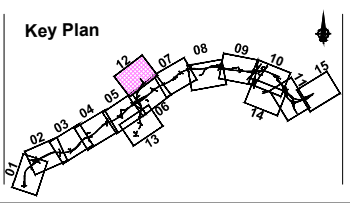
For Continuation see Dwg. No. GCOB-600-D-106

Son áiríamh tá sonraíocht Shuirbhéireacht Ordánais Éireann arna aistriú go dtailíú físe Chreatnais OSI Uimh. 2010/18CCMA/Comhairle Contae na Gaillimhe. Sáráilom aistriú go dtailíú físe cíoscheart Shuirbhéireacht Ordánais Éireann agus Rialtas na hÉireann. © Suirbhéireacht Ordánais Éireann, 2010.

© Suirbhéireacht Ordánais Éireann. Gach ceart ar chosaint. Uimhir cheadúnais 2010/18CCMA/Comhairle Contae na Gaillimhe. Includes Ordnance Survey Ireland data reproduced under OSI Licence number 2010/18CCMA/Galway County Council. Unauthorised reproduction infringes Ordnance Survey Ireland and Government of Ireland copyright. © Ordnance Survey Ireland, 2010.

© Ordnance Survey Ireland. All rights reserved. Licence number 2010/18CCMA/Galway County Council.

Clients

Consultant



Corporate House
City East Business Park
Ballybrit, Galway, Ireland.

Tel +353 (0)91 460675
www.NGalwayCity.ie
www.arup.ie

Job Title
N6 Galway City Ring Road

Scale
1:5000 @ A3

Date:
February 2018

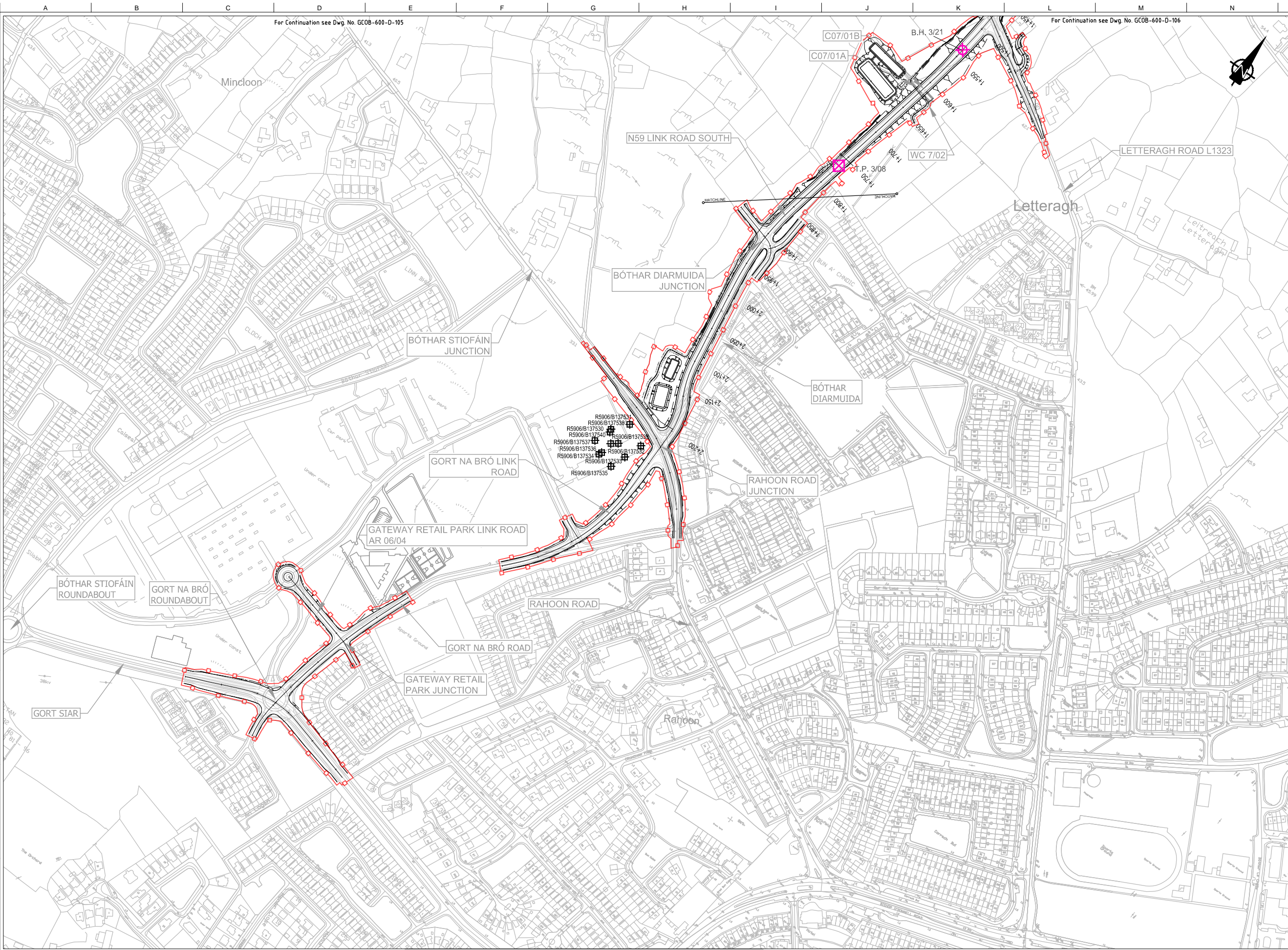
11	22/02/2018	KJ	JC	EMC
Issue	Date	By	Chkd	Appd

Drawing Title
**Preliminary GI Locations Plan
N59 Link Road North
Sheet 12 of 15**

Drawing Status
For Information

Job No 233985	Drawing No GCOB-600-D-112	Issue 11
-------------------------	-------------------------------------	--------------------

A1
1
2
3
4
5
6
7
8
9
10



DESIGN REPORT

- Legend:**
- City Boundary
 - Proposed Development Boundary
 - Proposed Road Development
- Geology**
- Cable Percussive Borehole
 - Cable Percussive + Rotary Core Borehole
 - Trial Pit
 - Window Sample
 - Soakways
 - GI Borehole (Lackagh area)
 - Horizontal Borehole (Lackagh Quarry)
 - Historical GI Locations Records
- Geophysics**
- R19 GP3/24 Geophysics Locations
 - S19 Geophysics Locations

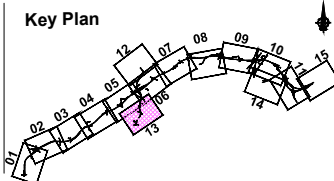
Son áiríamh tá sonraíocht Shuirbhíreachtú Ordnáis Éireann arna áitirgeadh fíú Cheadúnas OSI Uimh. 2010/18CCMA/Comhairle Contae na Gaillimhe. Sárúilonn áitirgeadh neamhdáraithe cóipeacht Shuirbhíreachtú Ordnáis Éireann agus Rialtas na hÉireann. © Suirbhíreachtú Ordnáis Éireann, 2010.

© Suirbhíreachtú Ordnáis Éireann. Gach ceart ar chosaint. Uimhir cheadúnais 2010/18CCMA/Comhairle Contae na Gaillimhe.

Includes Ordnance Survey Ireland data reproduced under OSI Licence number 2010/18CCMA/Galway County Council. Unauthorised reproduction infringes Ordnance Survey Ireland and Government of Ireland copyright. © Ordnance Survey Ireland, 2010.

© Ordnance Survey Ireland. All rights reserved. Licence number 2010/18CCMA/Galway County Council.

Clients



Consultant

Corporate House
City East Business Park
Ballybrit, Galway, Ireland.

Tel +353 (0)91 460675
www.N6GalwayCity.ie
www.arup.ie

Job Title
N6 Galway City Ring Road

Scale
1:5000 @ A3

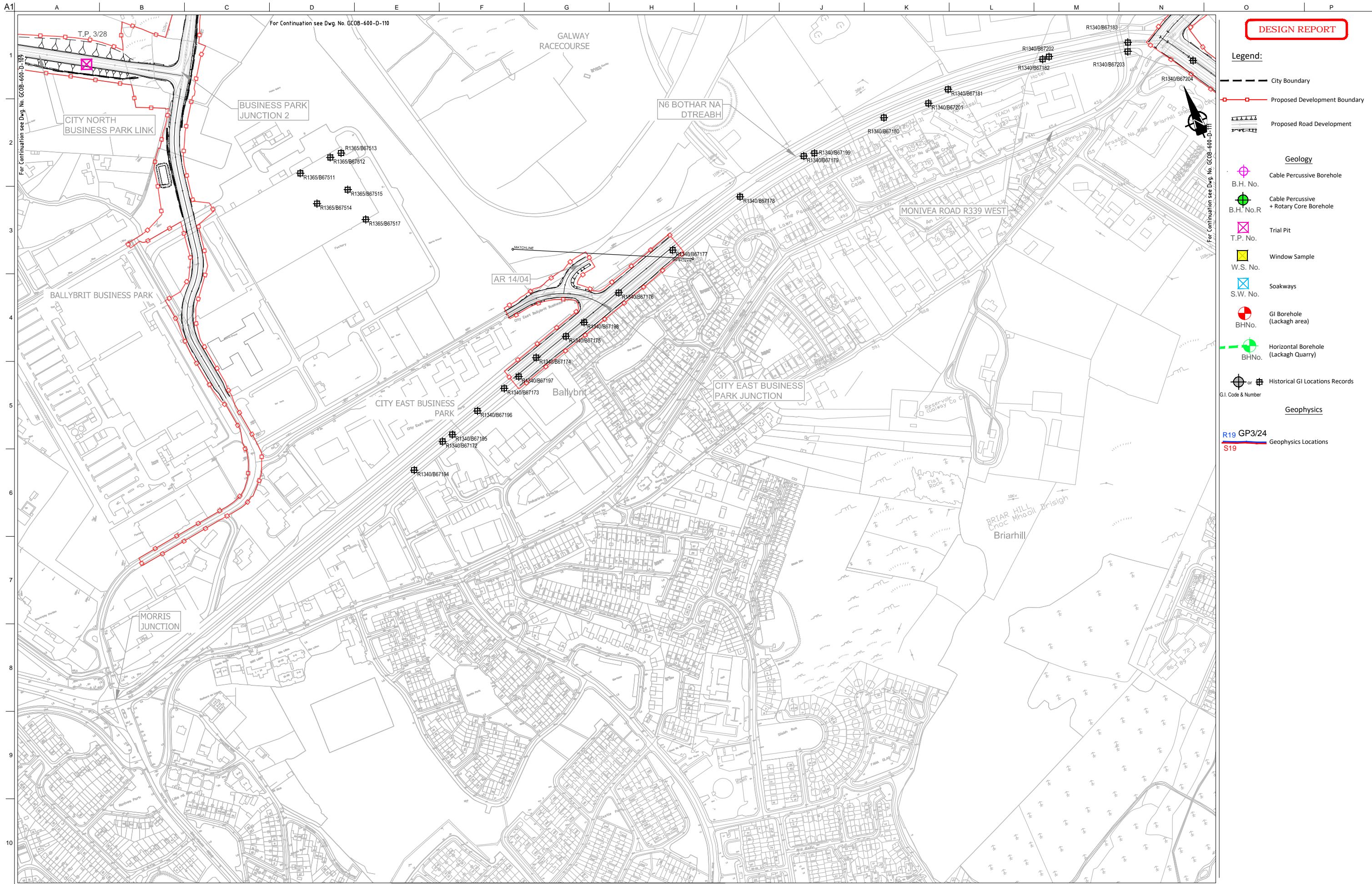
Date:
February 2018

Issue	Date	By	Chkd	Appd
11	22/02/2018	KJ	JC	EMC

Drawing Title
**Preliminary GI Locations Plan
N59 Link Road South
Sheet 13 of 15**

Drawing Status
For Information

Job No 233985	Drawing No GCOB-600-D-113	Issue 11
-------------------------	-------------------------------------	--------------------



DESIGN REPORT

- Legend:**
- City Boundary
 - Proposed Development Boundary
 - Proposed Road Development
 - Geology**
 - Cable Percussive Borehole
B.H. No.
 - Cable Percussive + Rotary Core Borehole
B.H. No./R
 - Trial Pit
T.P. No.
 - Window Sample
W.S. No.
 - Soakways
S.W. No.
 - GI Borehole (Lackagh area)
BHNo.
 - Horizontal Borehole (Lackagh Quarry)
BHNo.
 - Historical GI Locations Records
G.I. Code & Number
 - Geophysics**
 - R19 GP3/24 Geophysics Locations
S19

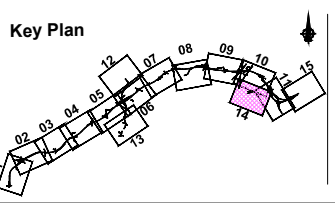
Son áiríamh tá sonraíocht Shuirbhéireacht Ordánais Éireann arna aistriú go dtí físeán Ceoláras OSJ Uimh. 2010/18CCMA/Comhairle Contae na Gaillimhe. Sáráilonn aistriú go dtí físeán ceoláras na cíoscheart Shuirbhéireacht Ordánais Éireann agus Rialtas na hÉireann. © Suirbhéireacht Ordánais Éireann, 2010.

© Suirbhéireacht Ordánais Éireann. Gach ceart ar chosaint.
Uimhir cheadúnais 2010/18CCMA/Comhairle Contae na Gaillimhe.

Includes Ordnance Survey Ireland data reproduced under OSI Licence number 2010/18CCMA/Galway County Council.
Unauthorised reproduction infringes Ordnance Survey Ireland and Government of Ireland copyright. © Ordnance Survey Ireland, 2010.

© Ordnance Survey Ireland. All rights reserved. Licence number 2010/18CCMA/Galway County Council.

Clients



Consultant

Corporate House
City East Business Park
Ballybrit, Galway, Ireland.

Tel +353 (0)91 460675
www.N6GalwayCity.ie
www.arup.ie

Job Title
N6 Galway City Ring Road

Scale
1:5000 @ A3

Date:
February 2018















Issue	Date	By	Chkd	Appd
11	22/02/2018	KJ	JC	EMC

For Information

Job No	Drawing No	Issue
233985	GC0B-600-D-114	11

DESIGN REPORT

Legend:

-  City Boundary
-  Proposed Development Boundary
-  Proposed Road Development
- Geology**
-  Cable Percussive Borehole
B.H. No.
-  Cable Percussive + Rotary Core Borehole
B.H. No./R
-  Trial Pit
T.P. No.
-  Window Sample
W.S. No.
-  Soakways
S.W. No.
-  GI Borehole (Lackagh area)
BHN.
-  Horizontal Borehole (Lackagh Quarry)
BHN.
-  Historical GI Locations Records
G.I. Code & Number
- Geophysics**
-  R19 GP3/24
-  S19
-  Geophysics Locations



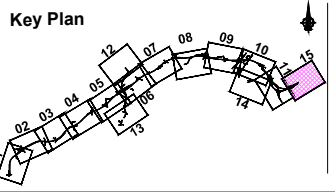
Sun áiríamh tá sonraíocht Shuirbhéireacht Ordnáis Éireann arna aistriú go dtailíú físe Chreatúnas OSI Uimh. 2010/18CCMA/Comhairle Contae na Gaillimhe. Sáráilom aistriú go dtailíú neamhdáiríthe cóipeacht Shuirbhéireacht Ordnáis Éireann agus Rialtas na hÉireann. © Suirbhéireacht Ordnáis Éireann, 2010.

© Suirbhéireacht Ordnáis Éireann. Gach ceart ar chosaint. Uimhir cheadúnais 2010/18CCMA/Comhairle Contae na Gaillimhe.

Includes Ordnance Survey Ireland data reproduced under OSI Licence number 2010/18CCMA/Galway County Council. Unauthorised reproduction infringes Ordnance Survey Ireland and Government of Ireland copyright. © Ordnance Survey Ireland, 2010.

© Ordnance Survey Ireland. All rights reserved. Licence number 2010/18CCMA/Galway County Council.

Clients

Consultant



Corporate House
City East Business Park
Ballybrit, Galway, Ireland.

Tel +353 (0)91 460675
www.N6GalwayCity.ie
www.arup.ie

Job Title
N6 Galway City Ring Road

Scale
1:5000 @ A3

Date:
February 2018

Issue	Date	By	Chkd	Appd
11	22/02/2018	KJ	MG	EMC

Drawing Title
Preliminary GI Locations Plan

Sheet 15 of 15

Drawing Status
For Information

Job No 233985	Drawing No GCOB-600-D-015	Issue 11
-------------------------	-------------------------------------	--------------------